

**Final Integrated
Feasibility Report
and
Environmental Impact Statement**

on

Coastal Storm Damage Reduction

**SURF CITY AND NORTH TOPSAIL BEACH,
NORTH CAROLINA**

Appendix A

Project Maps

Appendix A

Project Maps

Page A-2	Figure A-1	Environmental Planning Considerations 1 of 2
Page A-3	Figure A-1	Environmental Planning Considerations 2 of 2
Page A-4	Figure A-2	Wetlands
Page A-5	Figure A-3	Primary Nursery Areas
Page A-6	Figure A-4	Shellfishing Closures
Page A-7	Figure A-5	Water Quality Classification
Page A-8	Figure A-6	Borrow Areas 1 of 2
Page A-9	Figure A-6	Borrow Areas 2 of 2
Page A-10	Figure A-7	Selected Plan
Page A-11	Figure A-8, 1 of 14	Plan Details, 1 of 14, Reaches 26-29
Page A-12	Figure A-8, 2 of 14	Plan Details, 2 of 14, Reaches 29-33
Page A-13	Figure A-8, 3 of 14	Plan Details, 3 of 14, Reaches 33-37
Page A-14	Figure A-8, 4 of 14	Plan Details, 4 of 14, Reaches 37-41
Page A-15	Figure A-8, 5 of 14	Plan Details, 5 of 14, Reaches 41-44
Page A-16	Figure A-8, 6 of 14	Plan Details, 6 of 14, Reaches 45-48
Page A-17	Figure A-8, 7 of 14	Plan Details, 7 of 14, Reaches 49-52
Page A-18	Figure A-8, 8 of 14	Plan Details, 8 of 14, Reaches 53-56
Page A-19	Figure A-8, 9 of 14	Plan Details, 9 of 14, Reaches 57-60
Page A-20	Figure A-8, 10 of 14	Plan Details, 10 of 14, Reaches 60-64
Page A-21	Figure A-8, 11 of 14	Plan Details, 11 of 14, Reaches 64-68
Page A-22	Figure A-8, 12 of 14	Plan Details, 12 of 14, Reaches 68-72
Page A-23	Figure A-8, 13 of 14	Plan Details, 13 of 14, Reaches 72-75
Page A-24	Figure A-8, 14 of 14	Plan Details, 14 of 14, Reaches 76-78

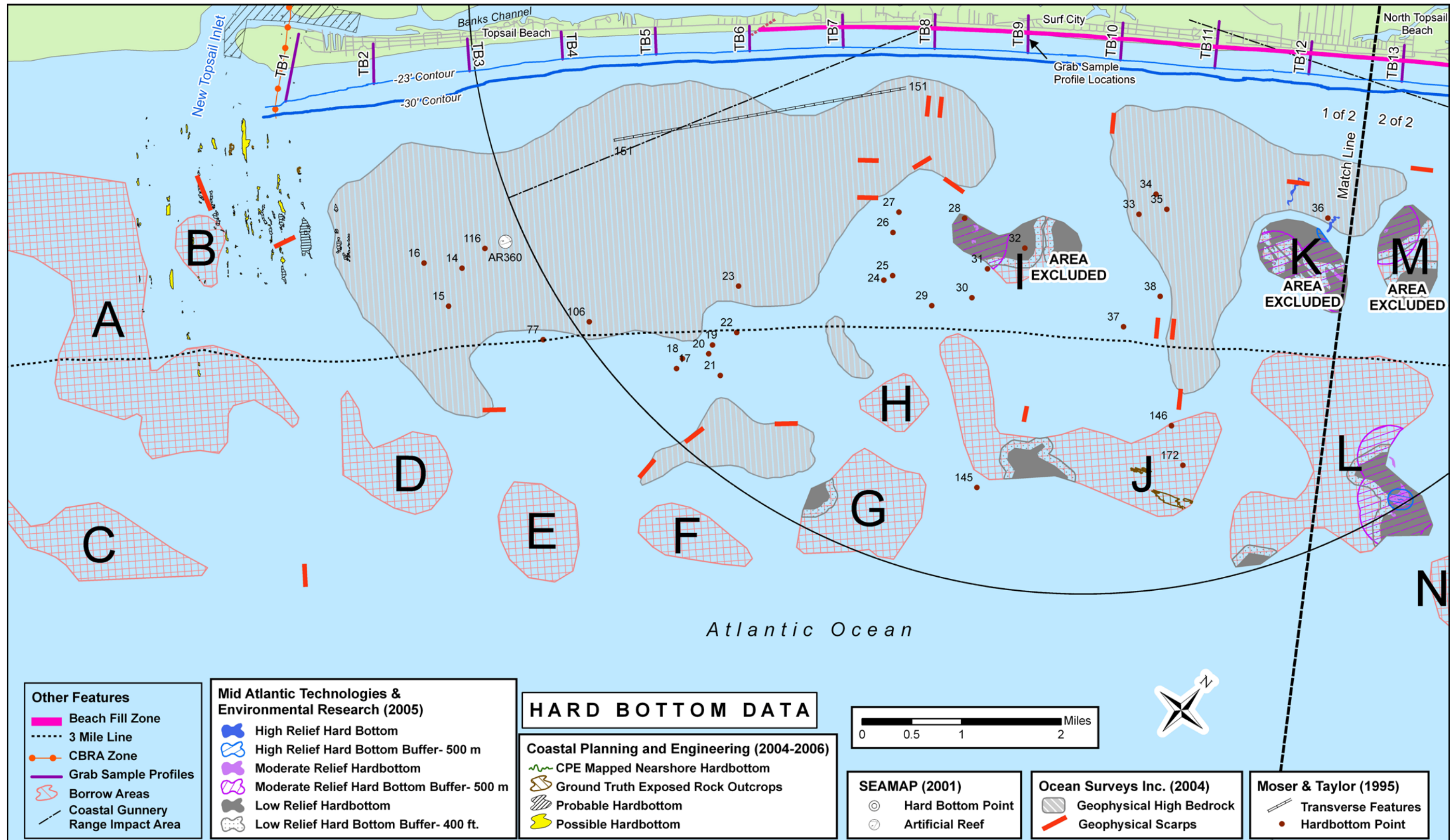


Figure A-1 Environmental Considerations 1 of 2

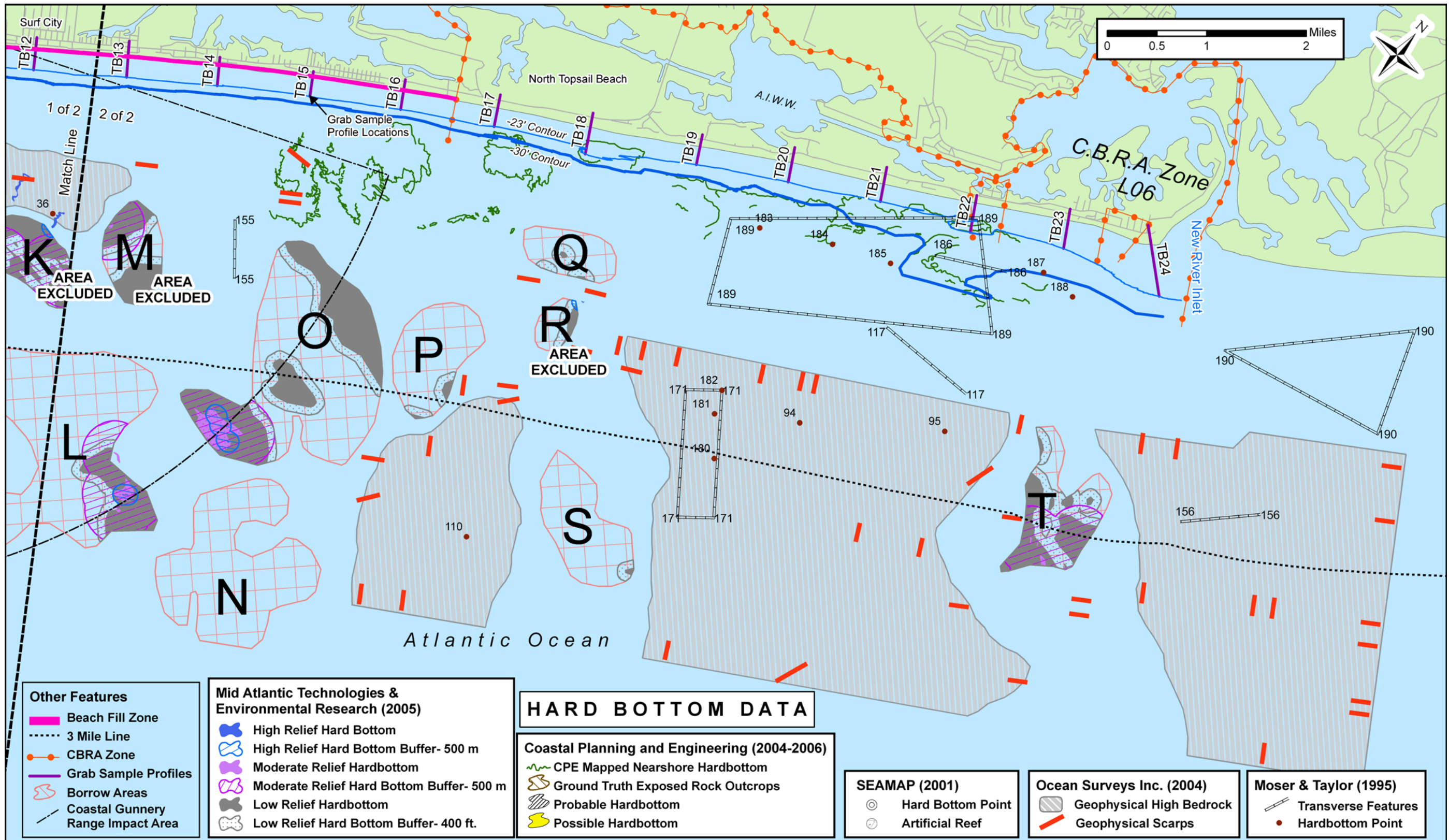


Figure A-1 Environmental Considerations 2 of 2

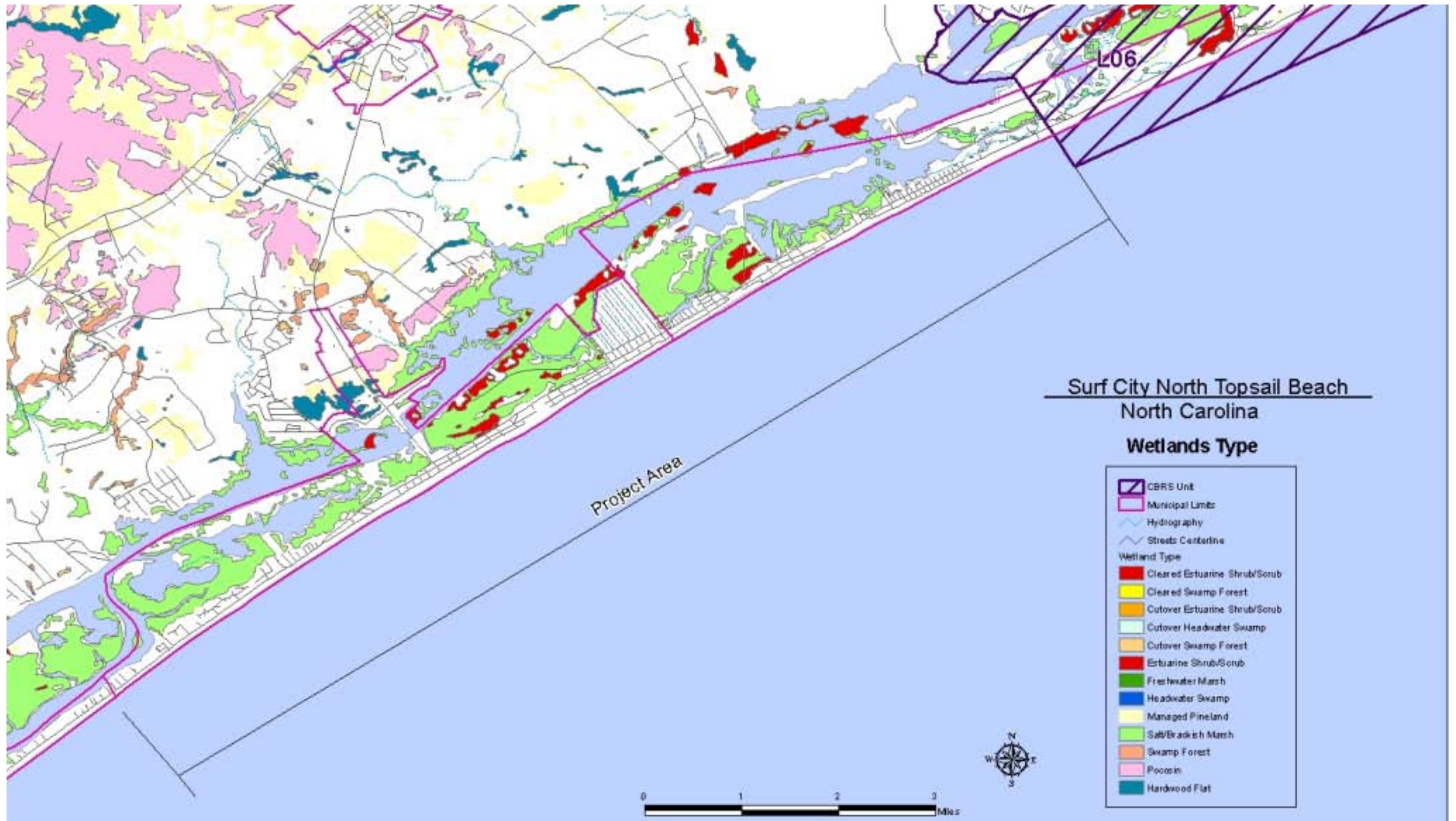


Figure A-2 Wetlands

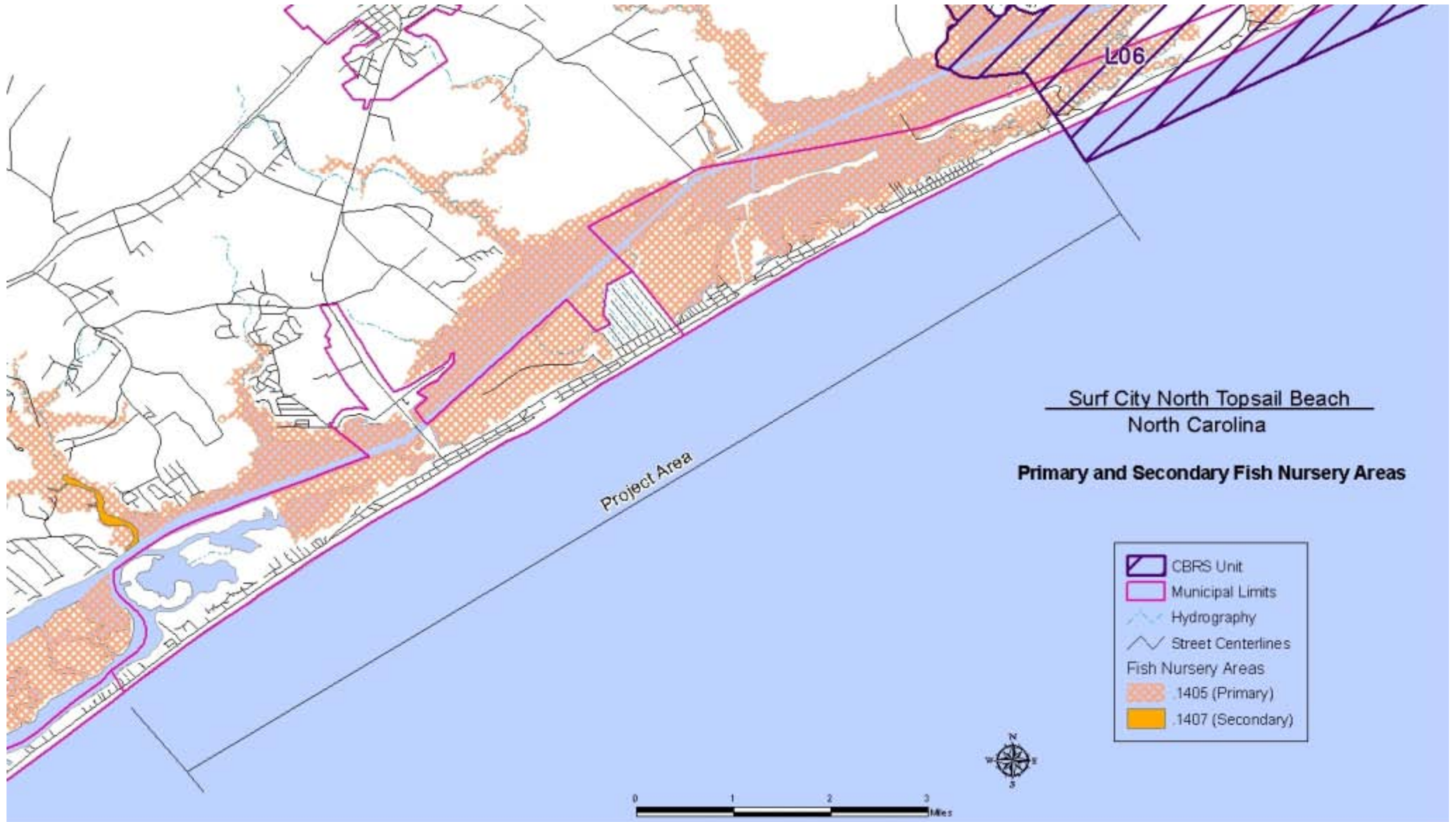


Figure A-3 Primary Nursery Areas

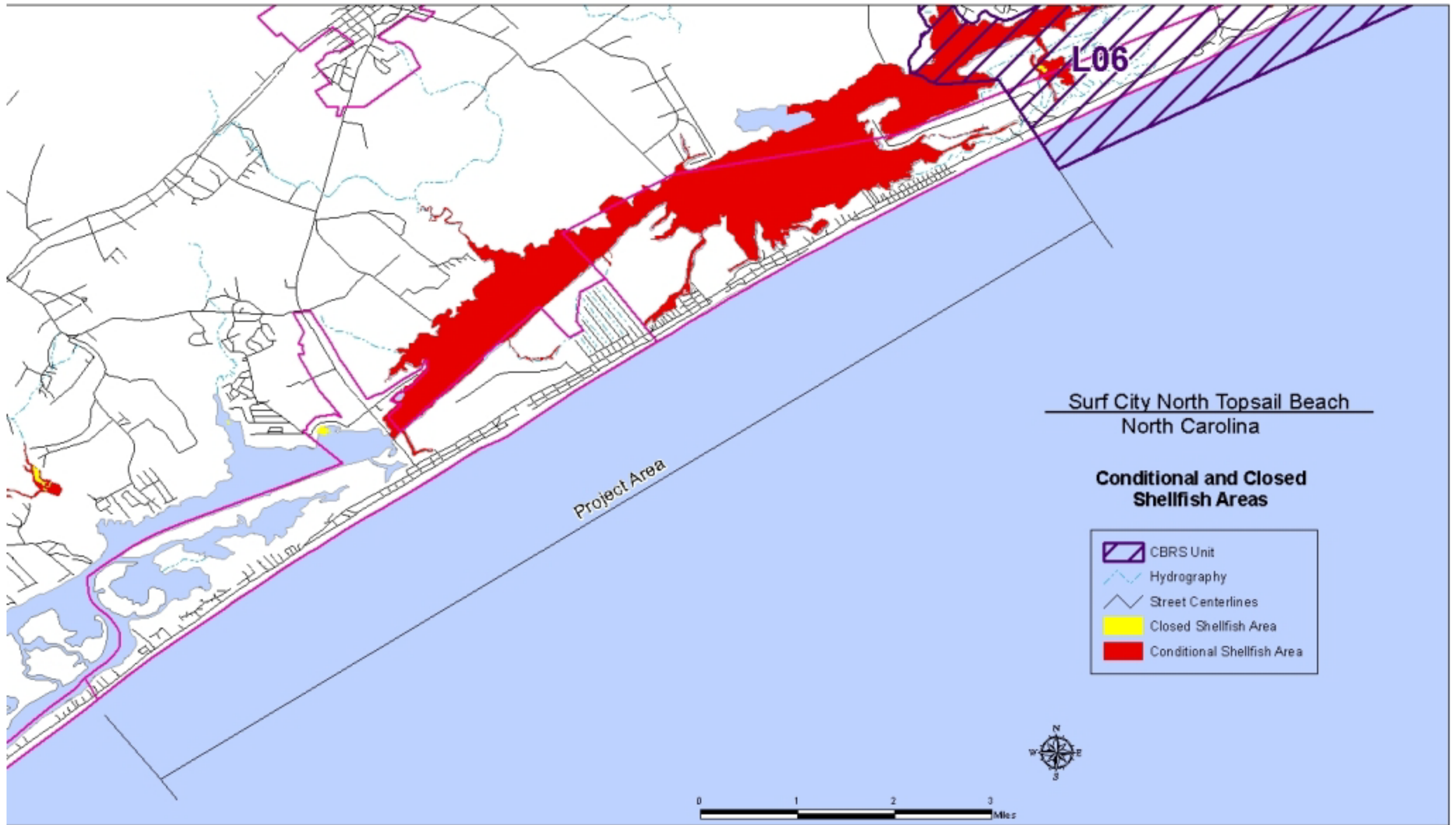


Figure A-4 Shellfishing Closures

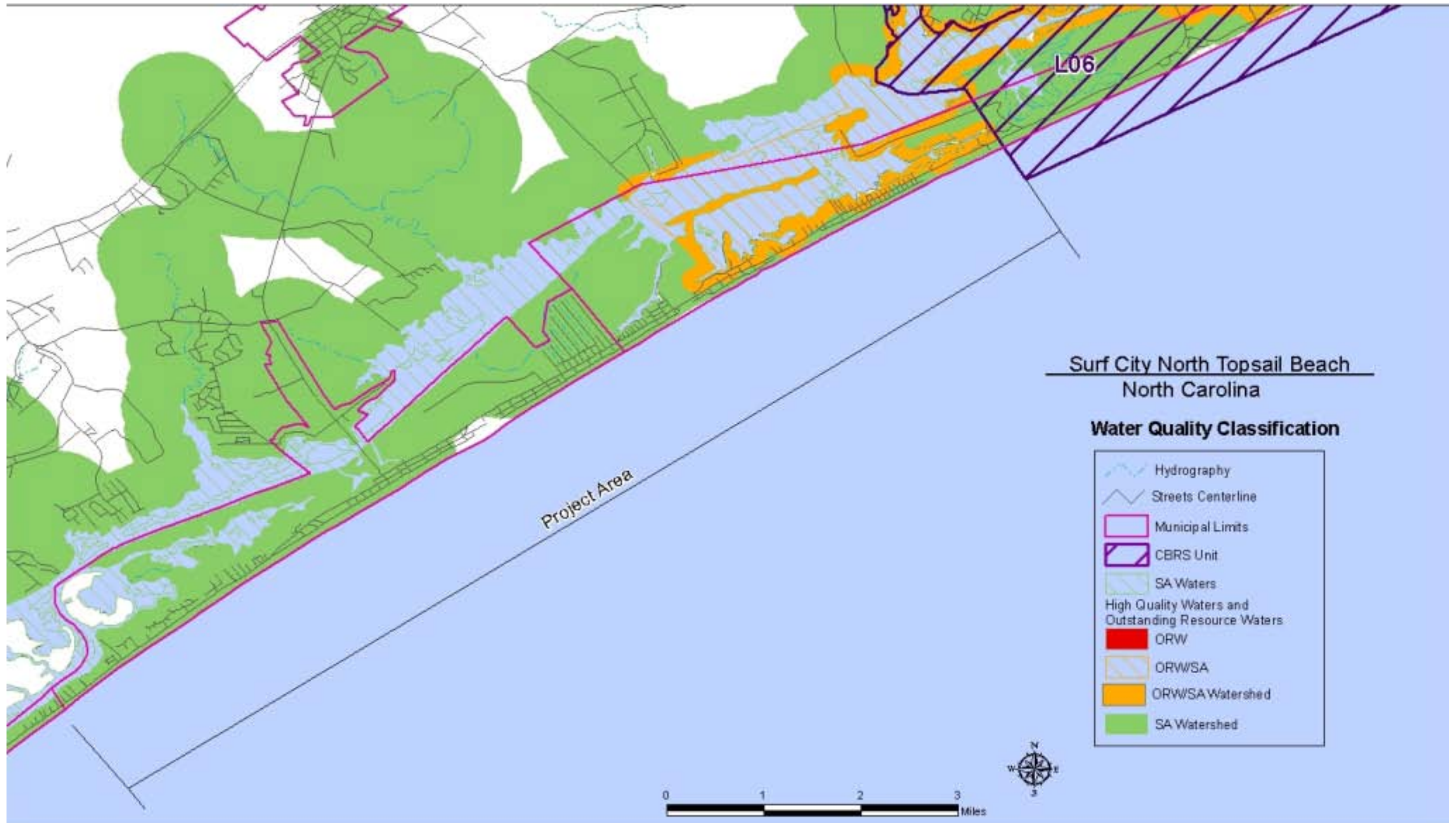


Figure A-5 Water Quality Classification

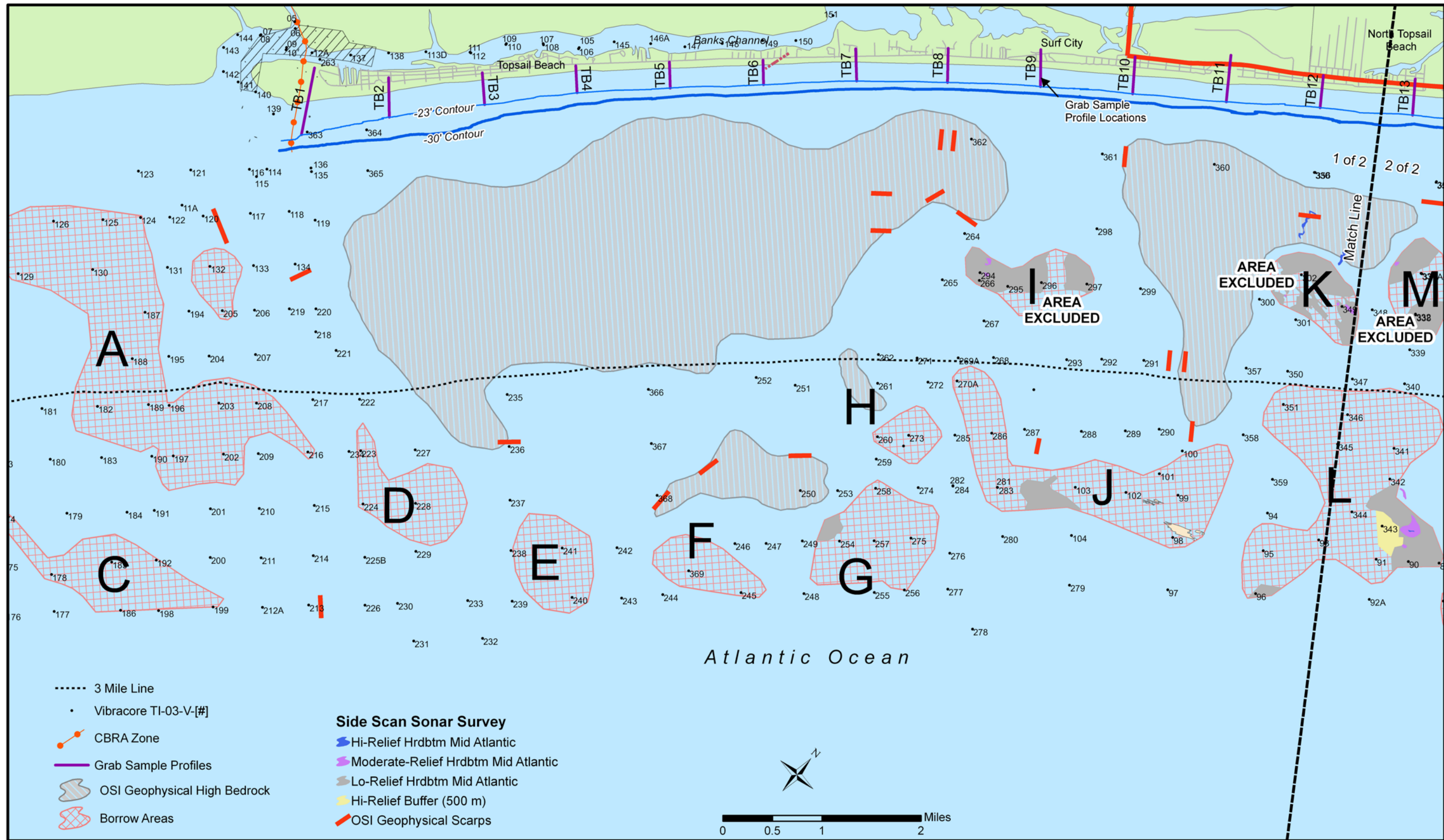


Figure A-6 Borrow Areas 1 of 2

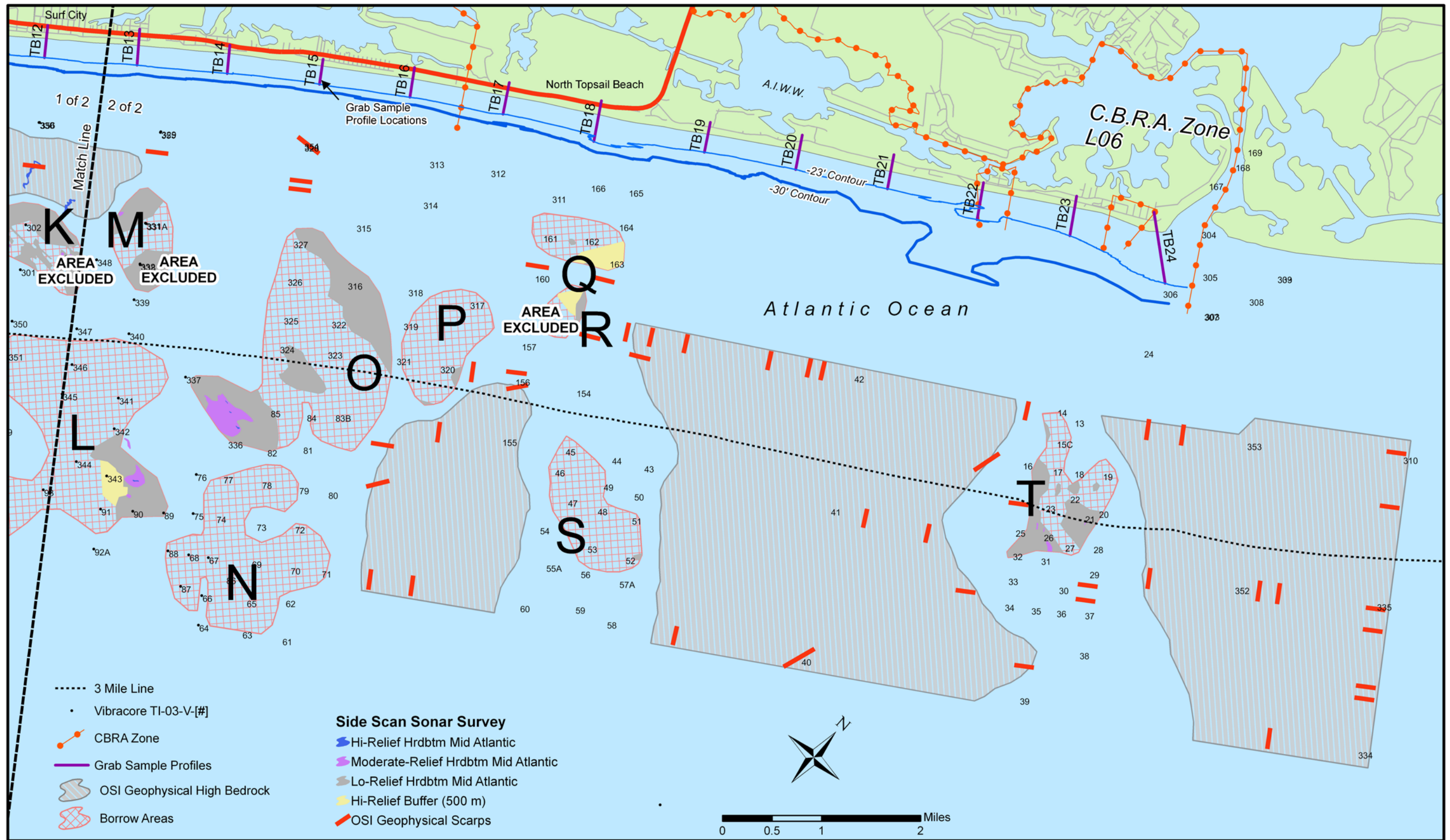


Figure A-6 Borrow Areas 2 of 2

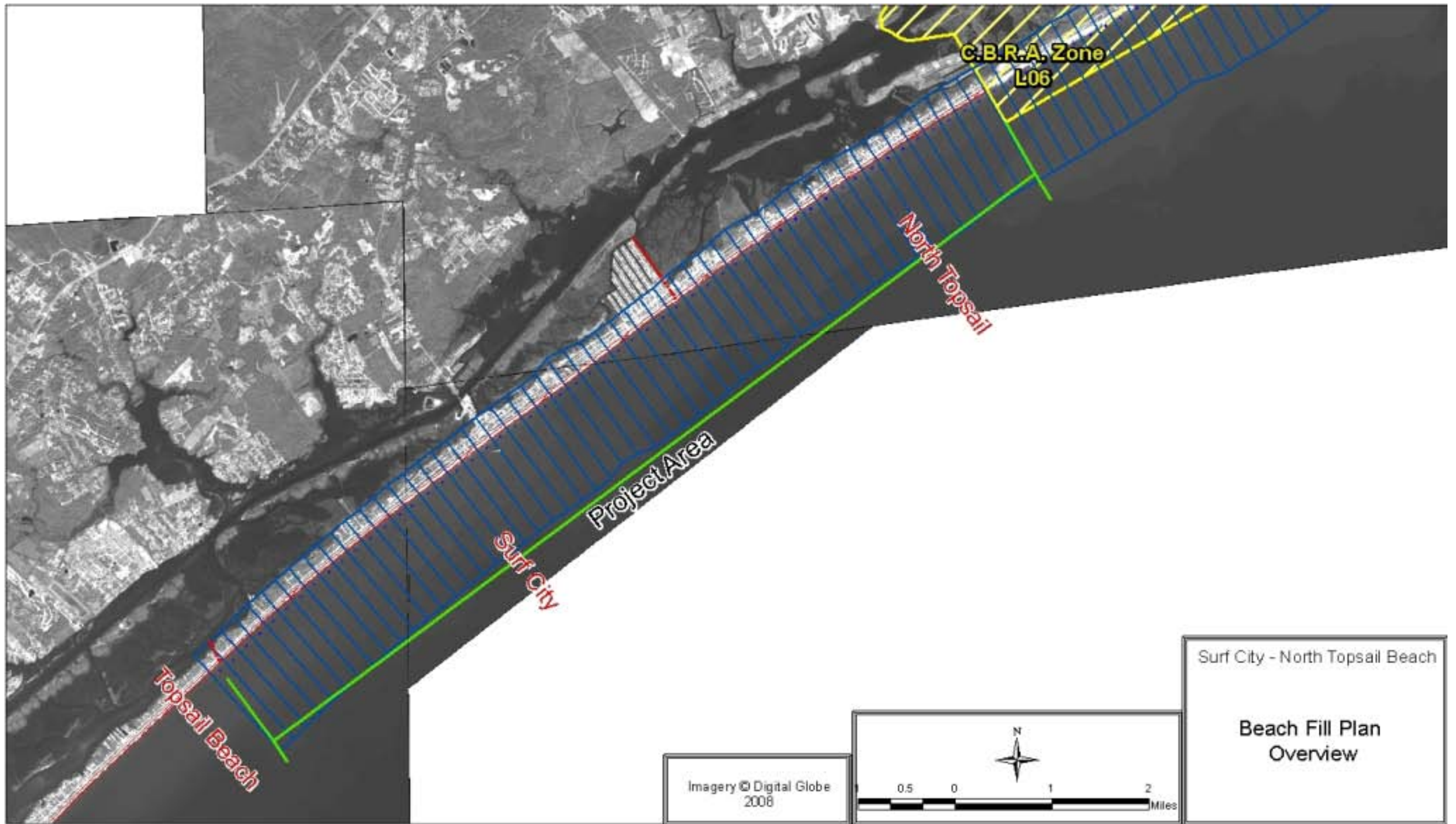


Figure A-7 Selected Plan, Plan 1550, NED Plan, Plan View

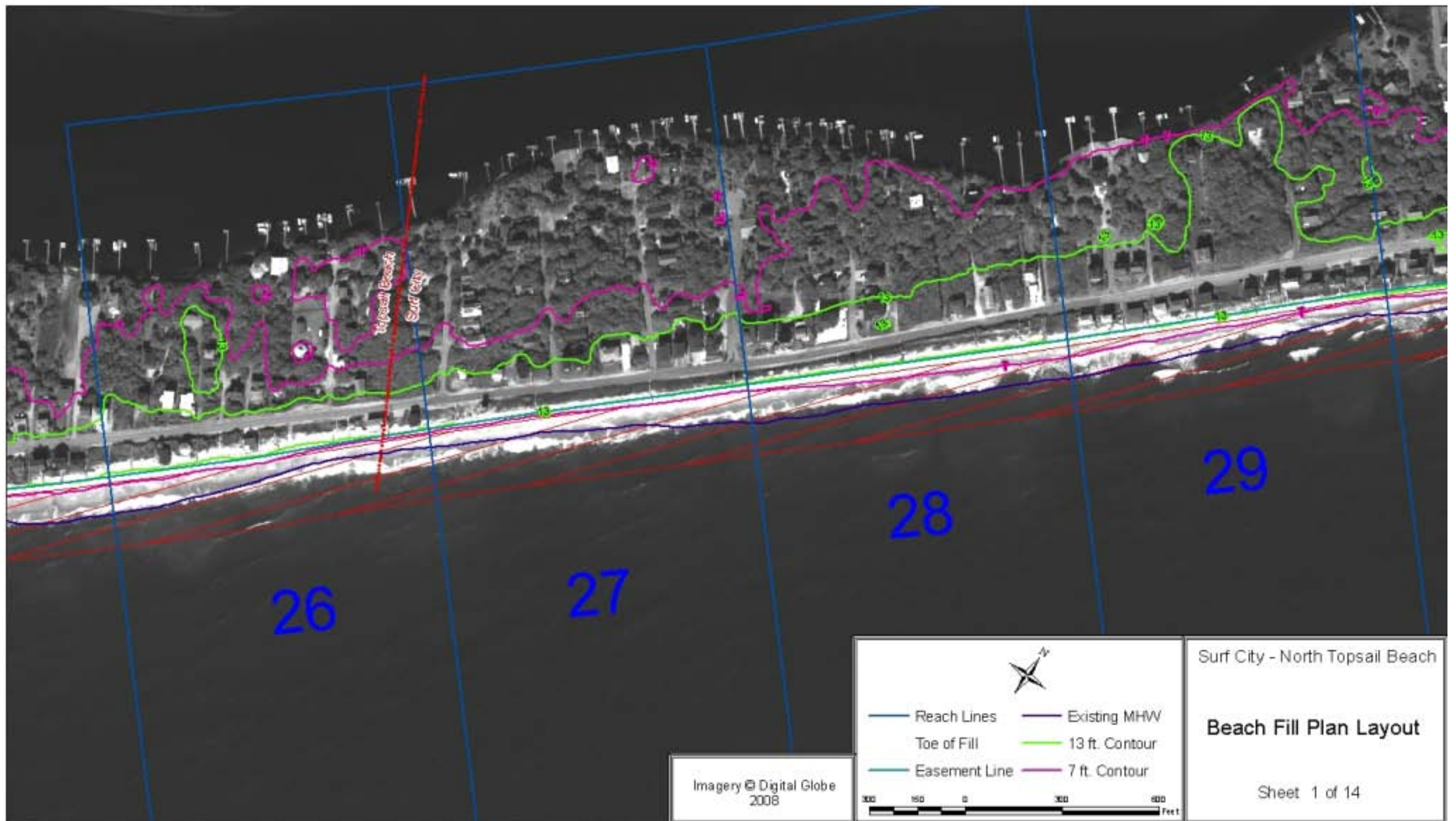


Figure A-8 Plan Details, 1 of 14, Reaches 26-29

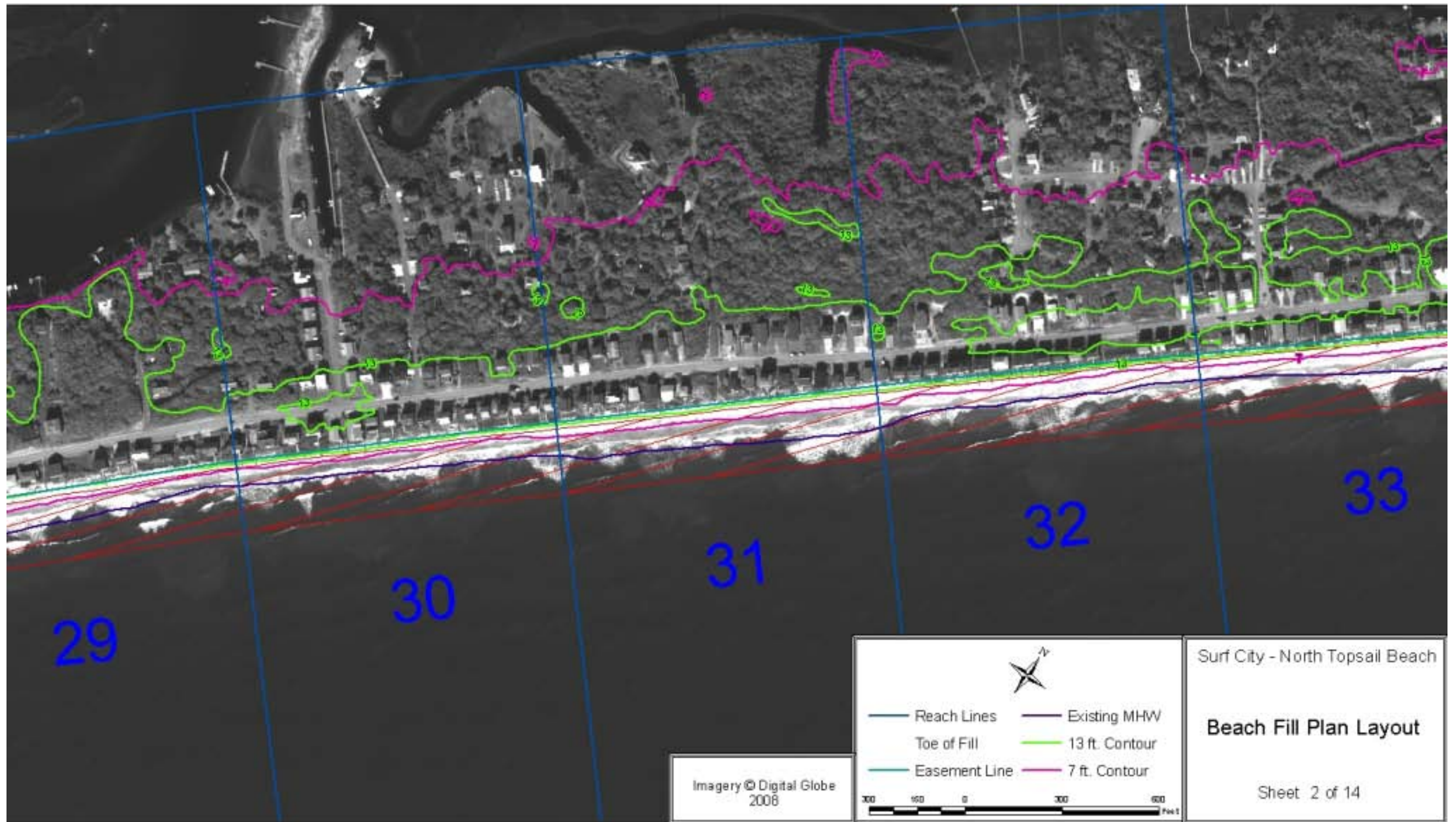


Figure A-8 Plan Details, 2 of 14, Reaches 29-33

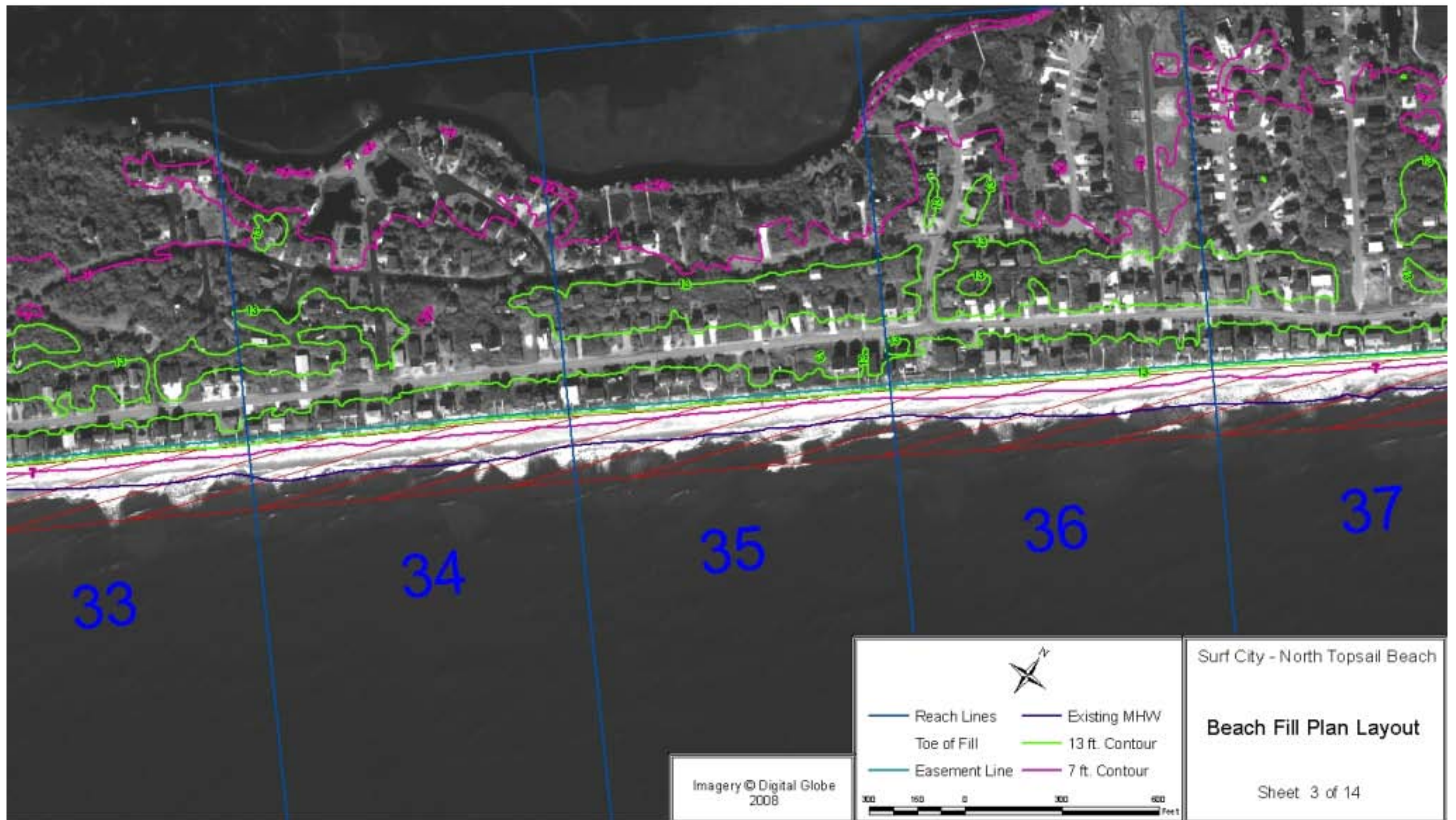


Figure A-8 Plan Details, 3 of 14, Reaches 33-37

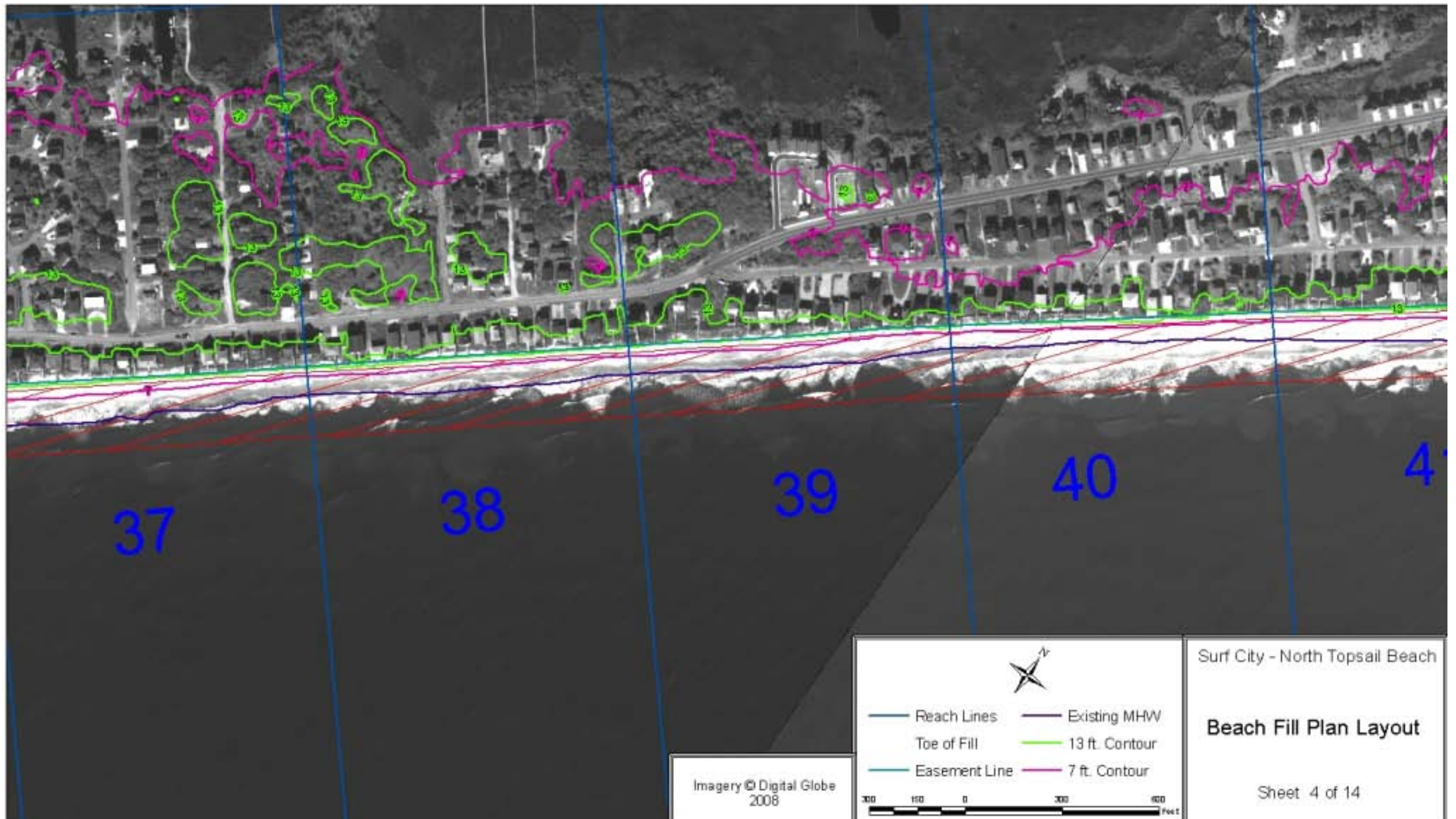


Figure A-8 Plan Details, 4 of 14, Reaches 37-41

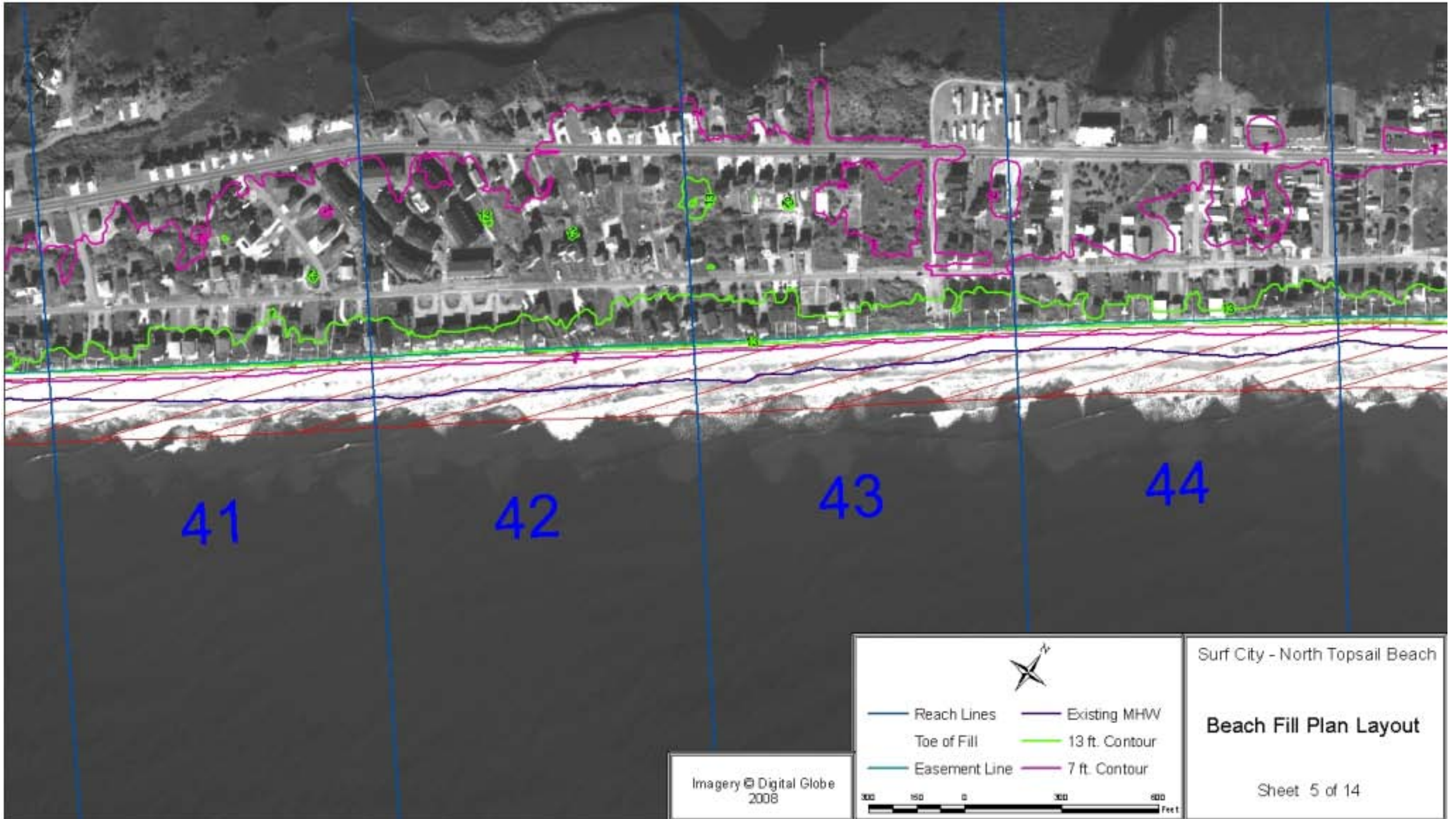


Figure A-8 Plan Details, 5 of 14, Reaches 41-44

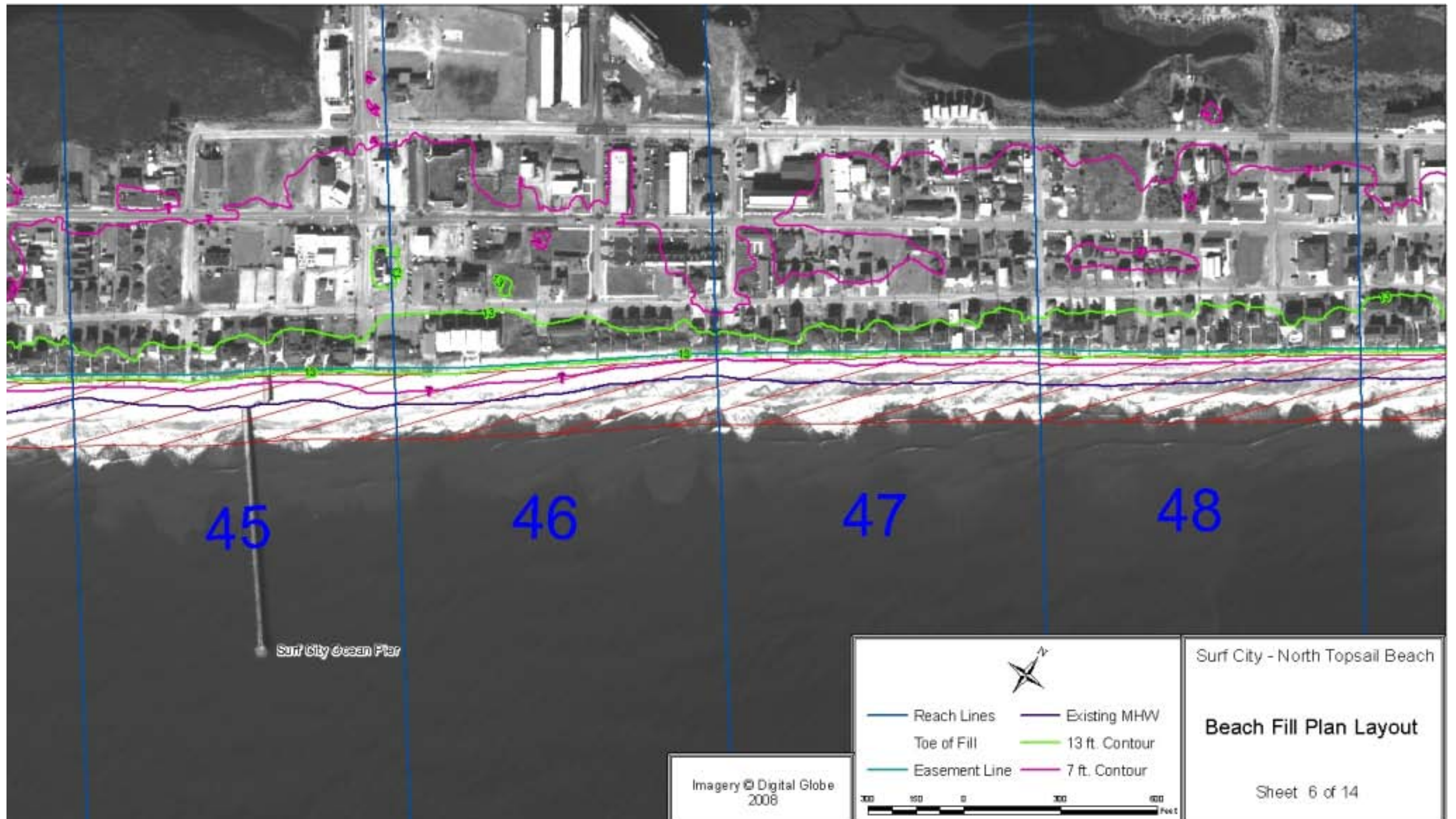


Figure A-8 Plan Details, 6 of 14, Reaches 45-48

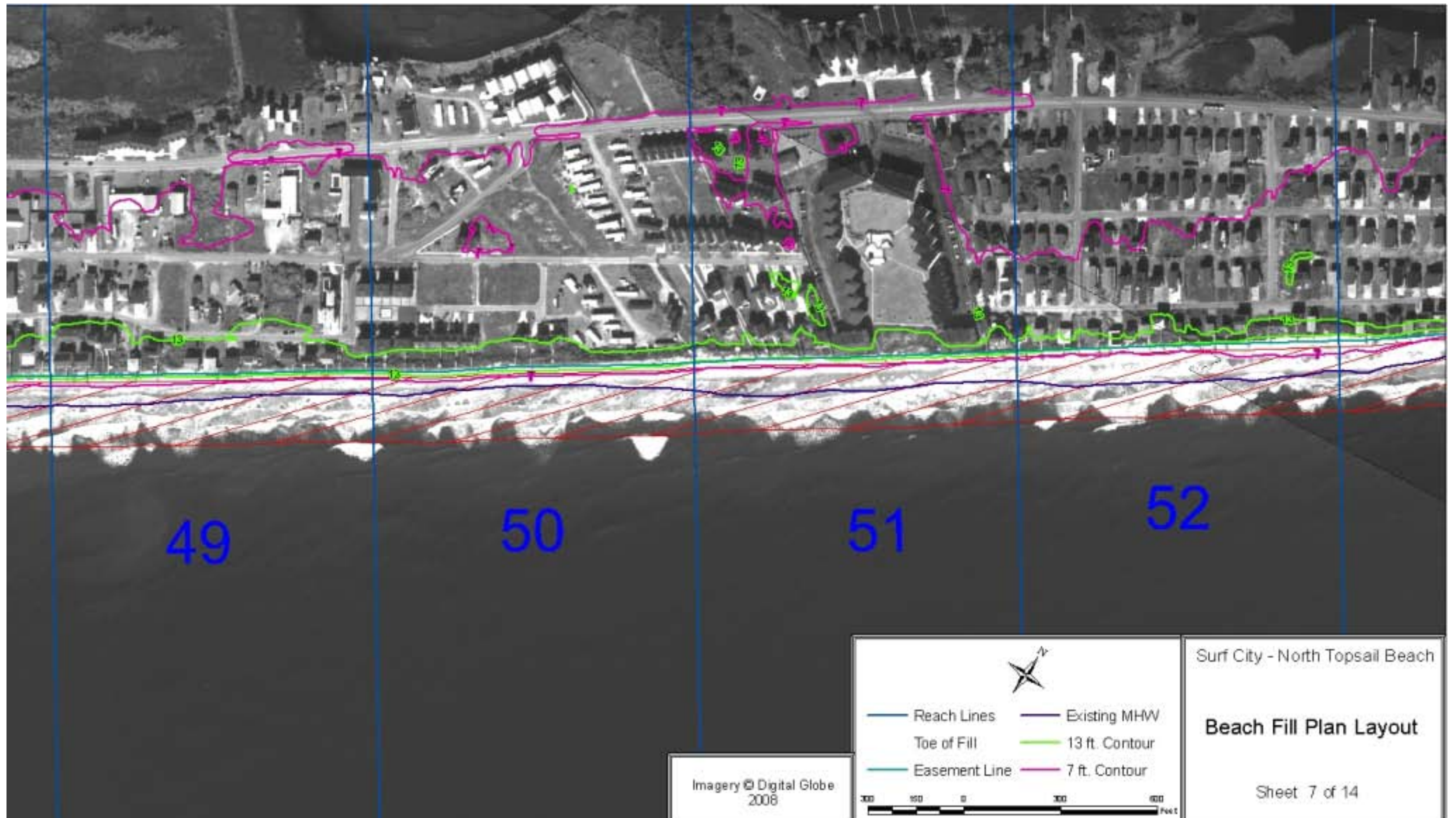


Figure A-8 Plan Details, 7 of 14, Reaches 49-52

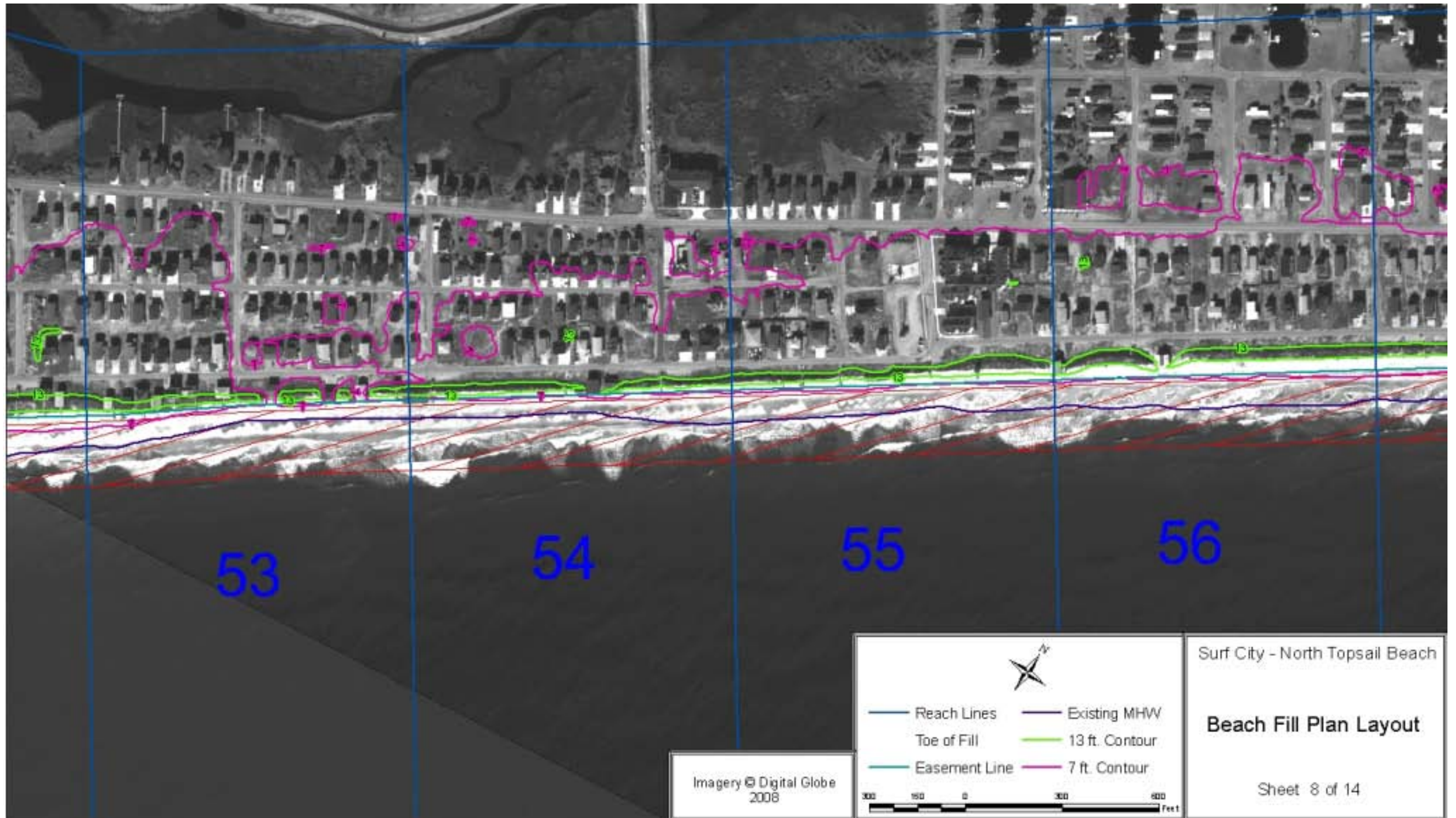


Figure A-8 Plan Details, 8 of 14, Reaches 53-56

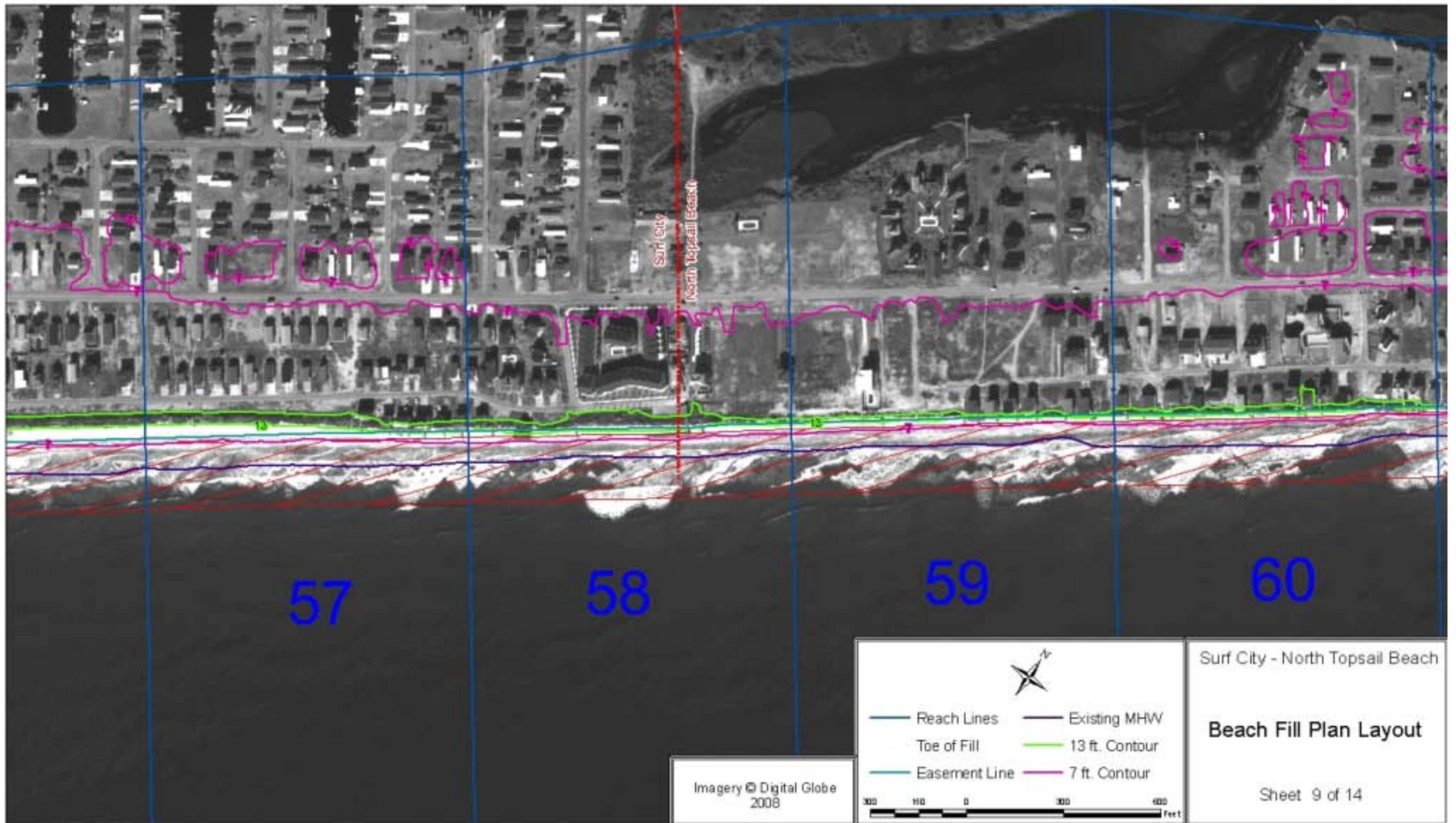


Figure A-8 Plan Details, 9 of 14, Reaches 57-60

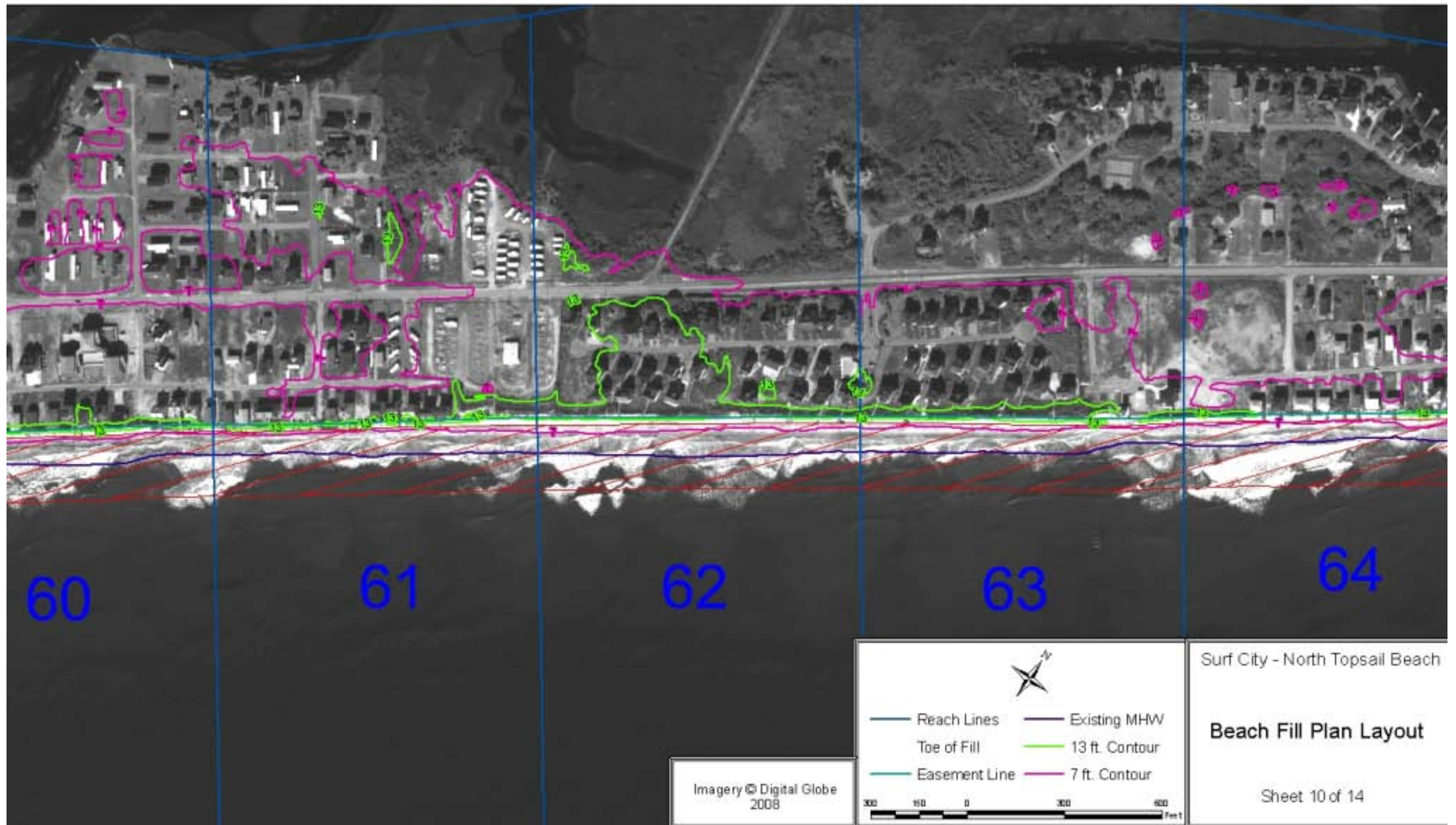


Figure A-8 Plan Details, 10 of 14, Reaches 60-64

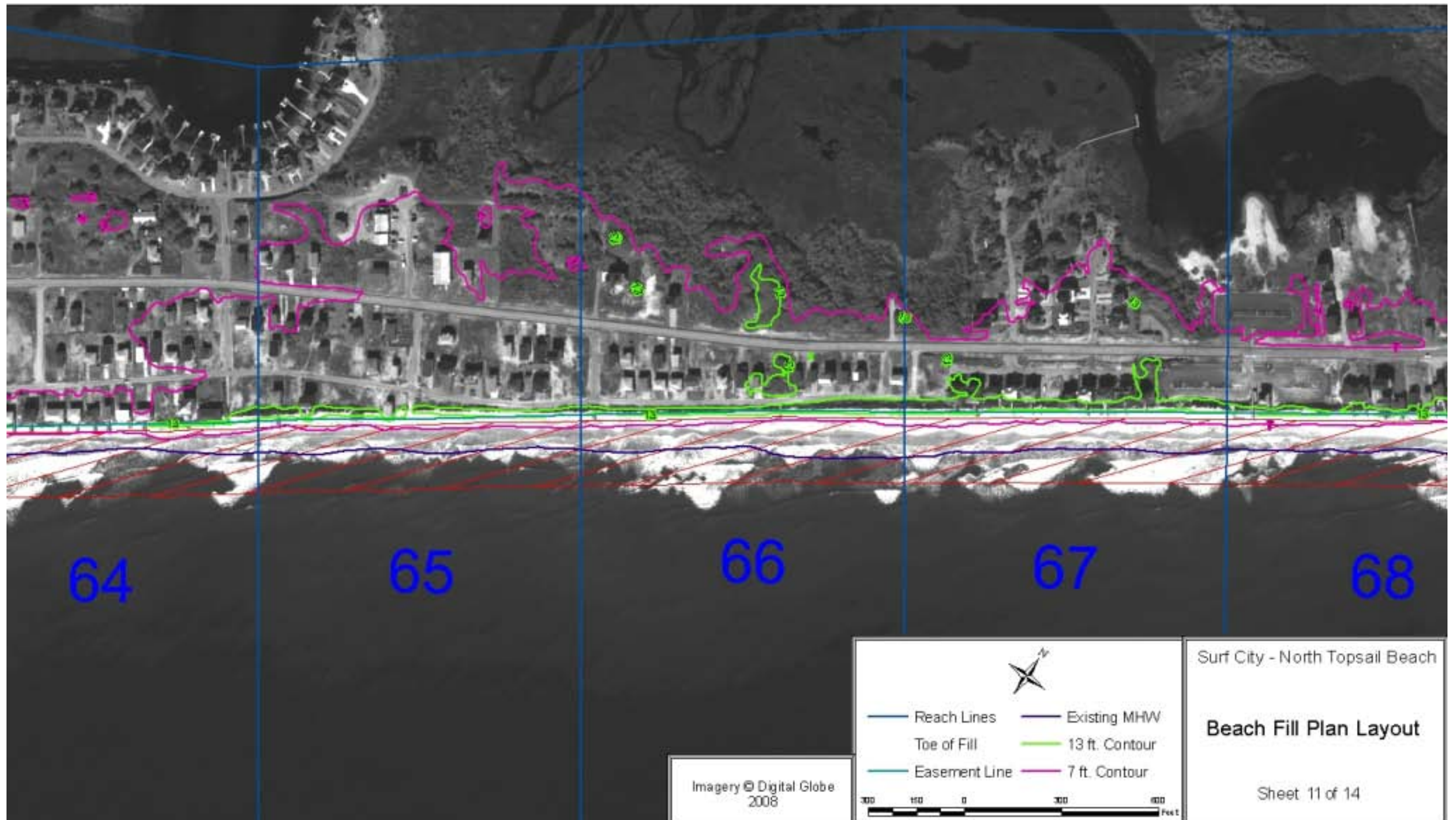


Figure A-8 Plan Details, 11 of 14, Reaches 64-68

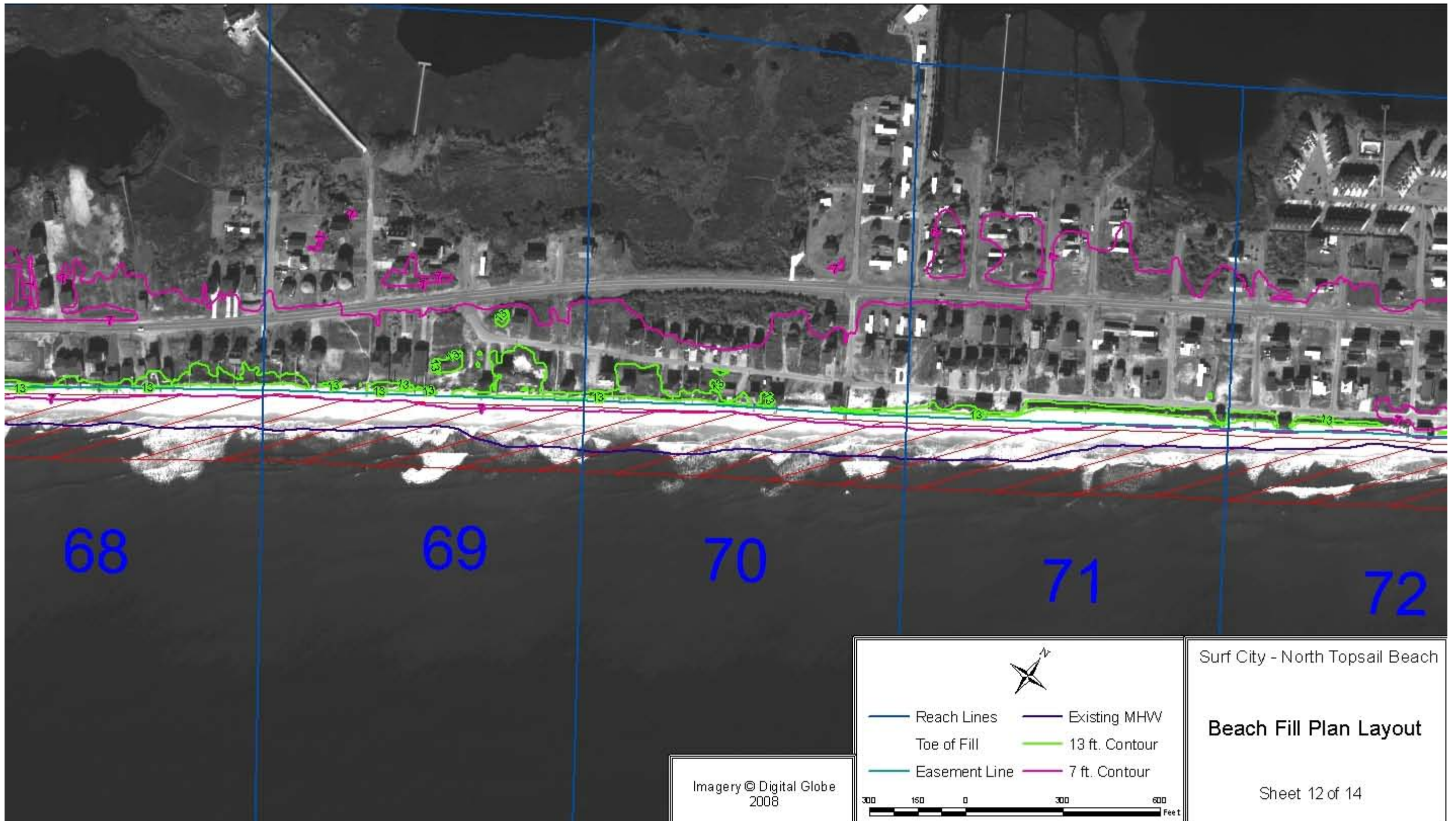


Figure A-8 Plan Details, 12 of 14, Reaches 68-72

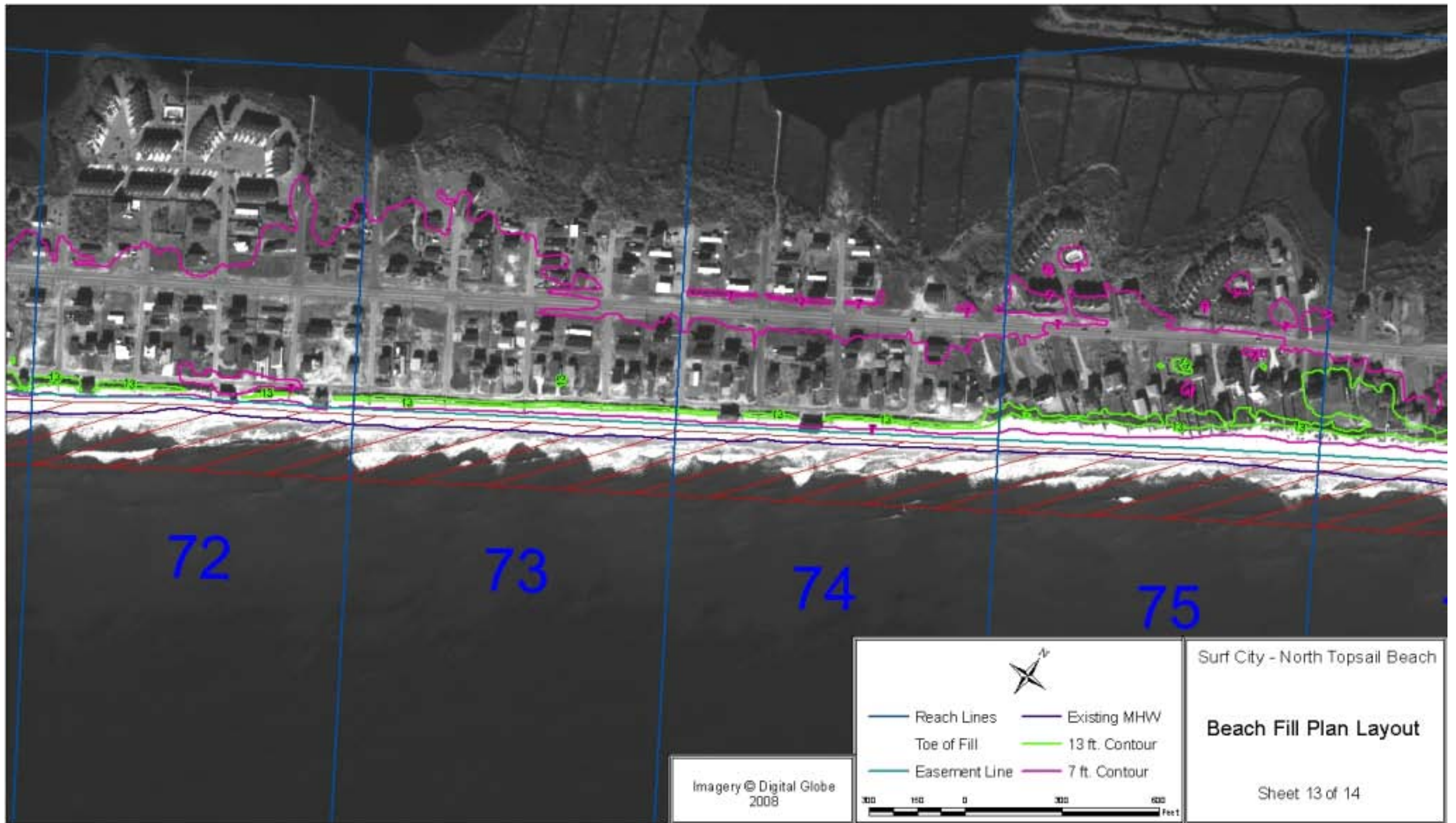


Figure A-8 Plan Details, 13 of 14, Reaches 72-75

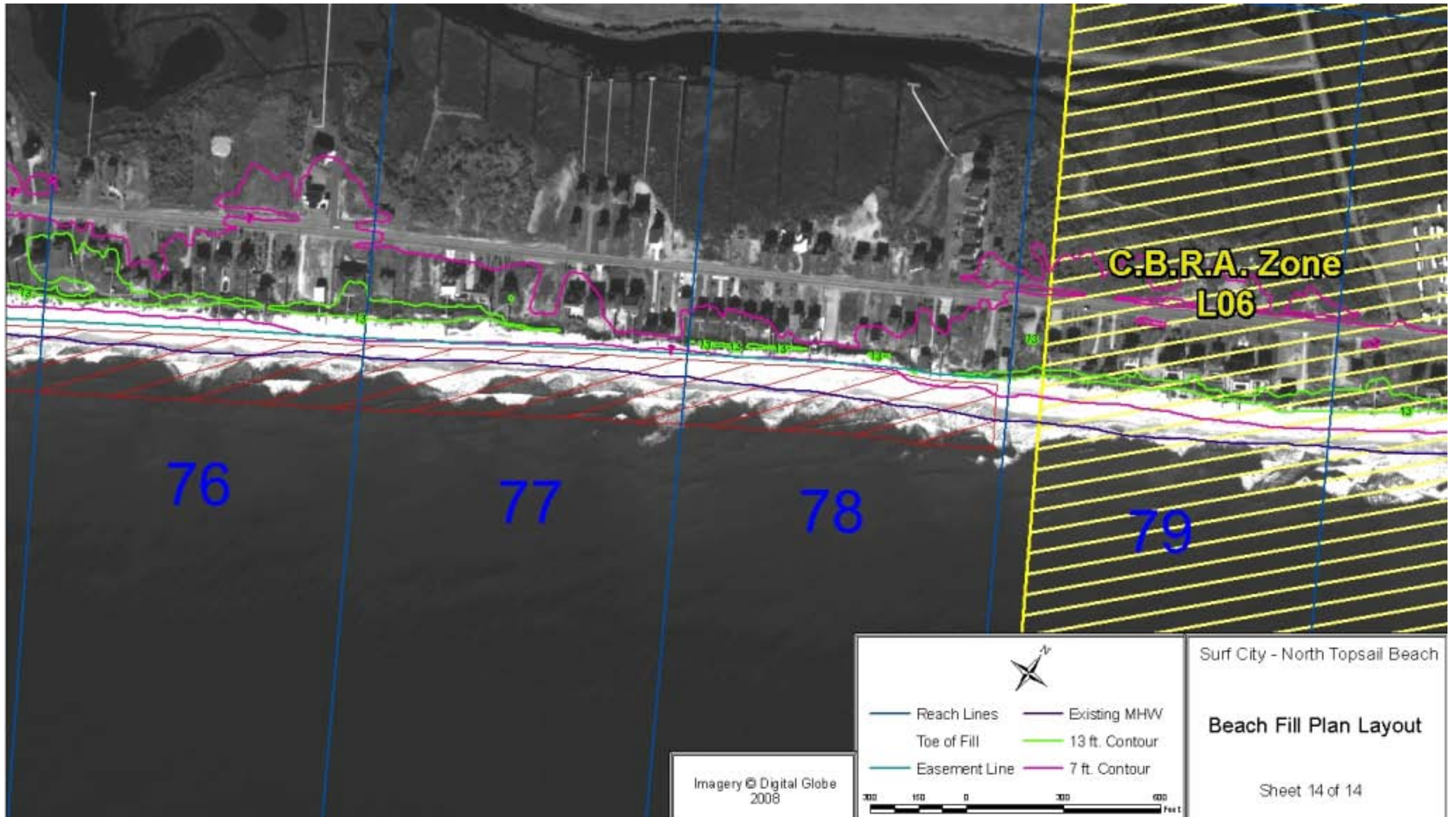


Figure A-8 Plan Details, 14 of 14, Reaches 76-78

